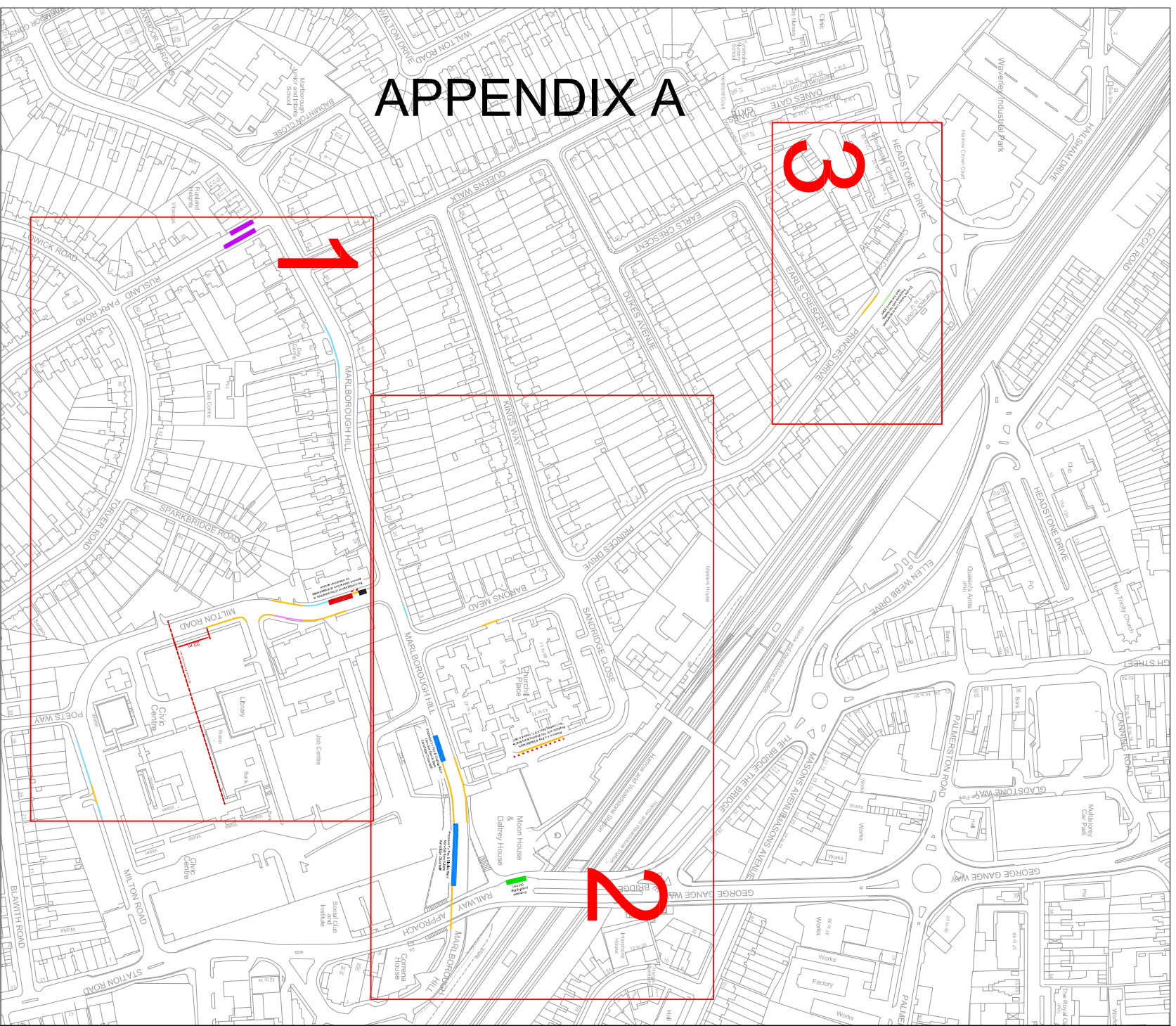













APPENDIX A



Key to plans

-  Drawing frames, with plan ref
-  Proposed 'No Waiting At Any Time' double yellow line
-  Existing 'No Waiting At Any Time' double yellow line to be downgraded single yellow line (hours of operation as noted on plan at each location)
-  Existing 'No Waiting' single yellow line to operate Monday-Saturday 8.30am-6.30pm (Zone K hours of control)
-  Existing 'No Waiting' single yellow line to operate Monday-Friday 8.00-9.30am and 4.30-6.30pm
-  Proposed Loading Restriction; to operate at any time unless otherwise indicated
-  Existing Zone C permit bay to be removed and converted to "zone time" waiting restriction (Monday-Friday, 10-11am)
-  Existing Zone C permit bay to re-configured to take into account dropped kerbs
-  Existing Zone C permit bay to transfer to Zone K, with operating hours Monday-Saturday, 8.30am-6.30pm - also available to Zone C permit holders
-  New Pay and Display parking bay, to operate at same times and tariff as Sandridge Close (£4.00 per visit / Monday-Saturday, 8am-6.30pm)
-  New Loading Bay (In operation 24 hours a day, every day)



NOTES:
This map is reproduced from or based upon Ordnance Survey material with the permission of Ordnance Survey on behalf of the Controller of Her Majesty's Stationery Office (c) Crown Copyright. Unauthorised reproduction infringes Crown Copyright and may lead to prosecution or civil proceedings. London Borough of Harrow 100019206.



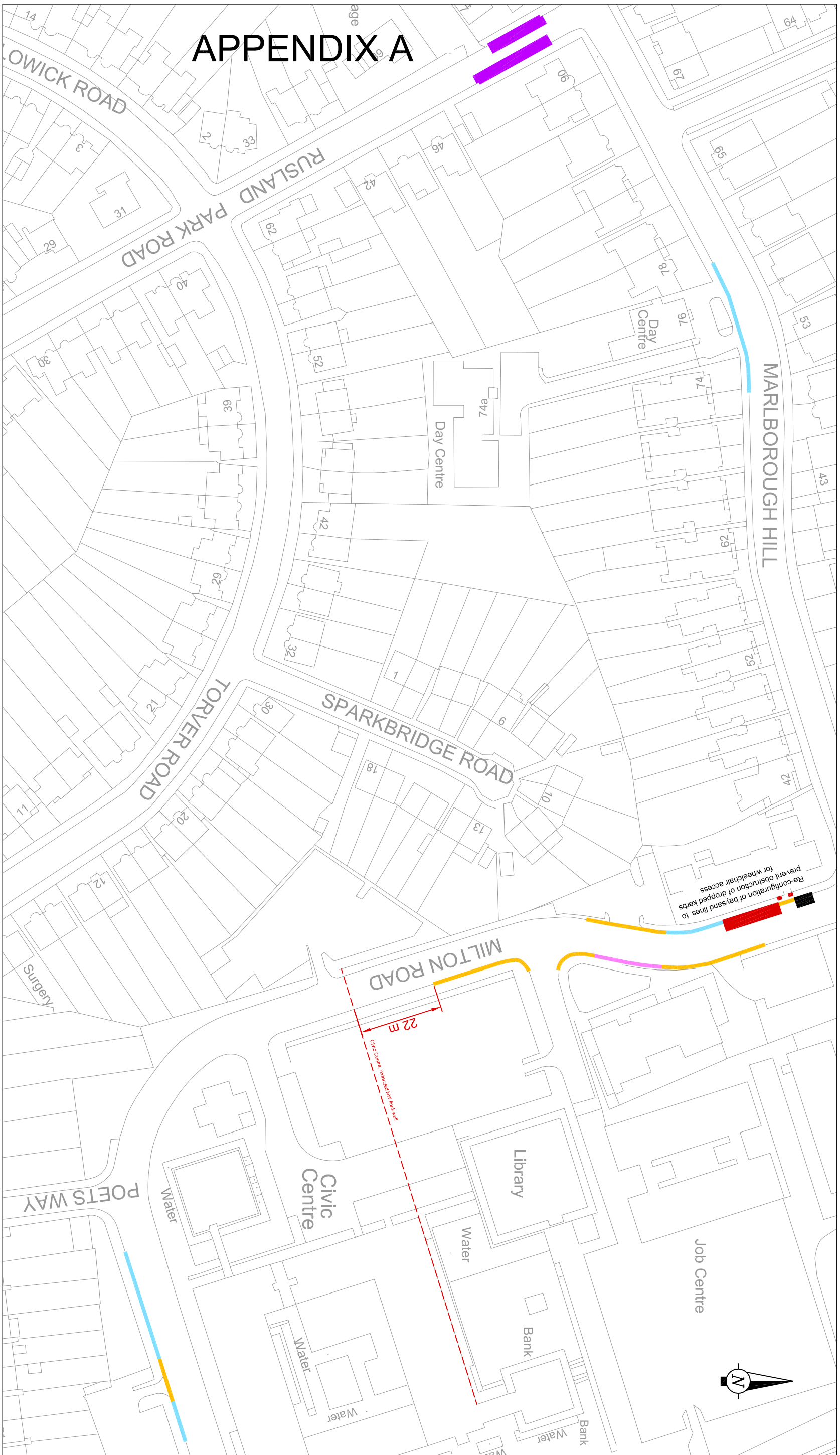
COMMUNITY & ENVIRONMENT
TRANSPORTATION

P.O. Box 39, Civic Centre,
Harrow, Middlesex, HA1 2XA
Tel: 020 8663 5611
Fax: 020 8420 9611

A	Initial issue to DP for TMO drafting Revised for TARSAP recommendation	25/5/11 23/8/11	ANS ANS
B	Designation	Details of Revision	Date

Project	Marlborough Hill CPZ consultation
Title	Key to TMO plans

Scale	NTS	Drawn ANS	Checked PN
Drawing no	T/DWG/000025/B		
Autocad file	... \CPZ \Wealdstone \Marlborough Hill \Drawings \TMO.dwg		



NOTES:

This map is reproduced from or based upon Ordnance Survey material with the permission of Ordnance Survey on behalf of the Controller of Her Majesty's Stationery Office (c) Crown Copyright. Unauthorised reproduction infringes Crown Copyright and may lead to prosecution or civil proceedings. London Borough of Harrow 100019206.

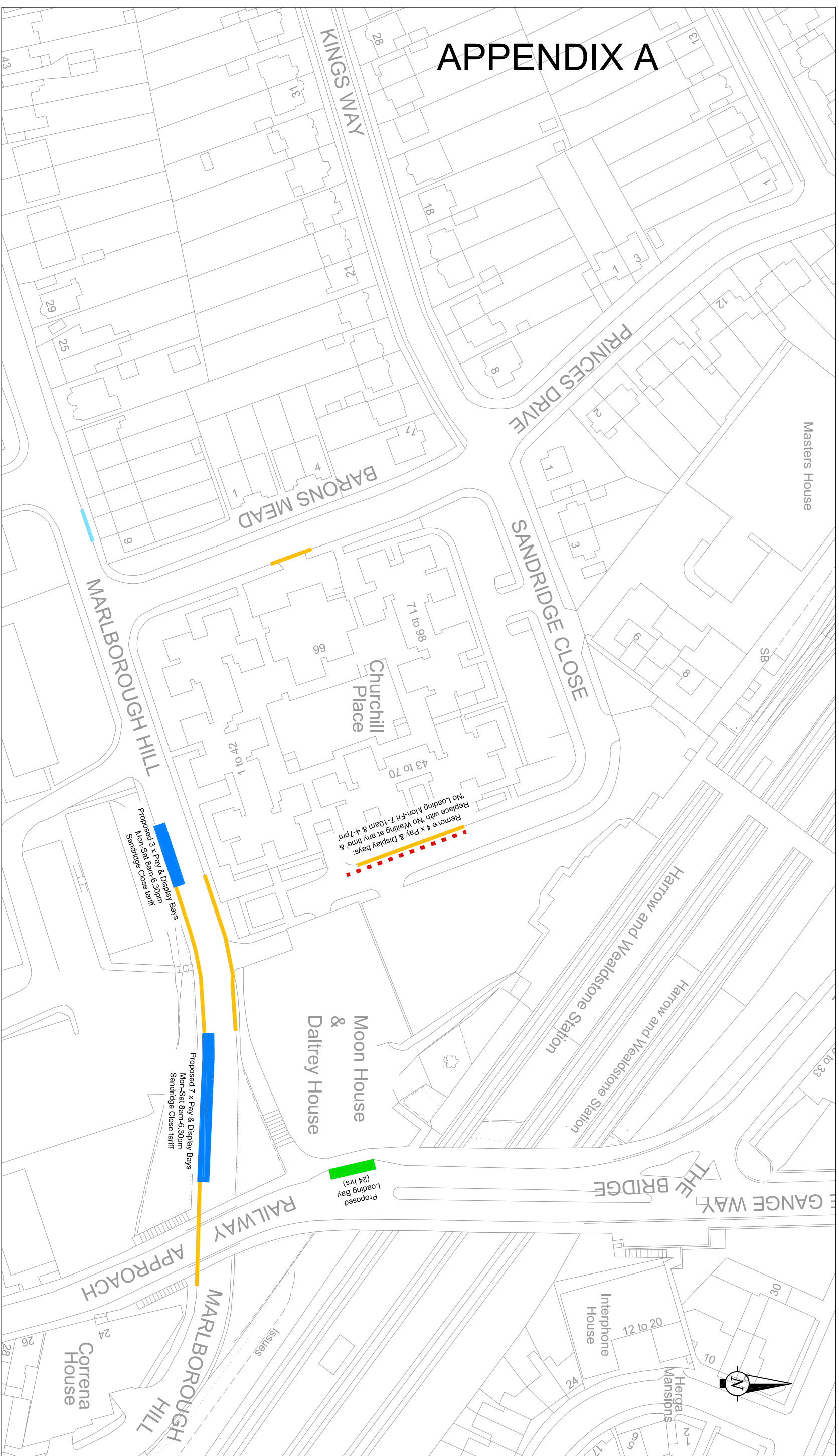


COMMUNITY & ENVIRONMENT
TRANSPORTATION

P.O. Box 39, Civic Centre,
Harrow, Middlesex, HA1 2XA
Tel: 020 8663 5611
Fax: 020 8420 9611

A	Initial issue to DP for TMO drafting	25/5/11	ANS	Project Marlborough Hill CPZ consultation Title TMO Plan 1 of 3	Scale 1:1000 @ A3	Drawn ANS	Checked PN
B	Revised for TARSAP recommendation	23/8/11	ANS		Drawing no T/DWG/000026/B	Date 25/5/11	
Designation	Details of Revision	Date	Sign		Autocad file ... \CPZ\Wealdstone\Marlborough Hill \Drawings\TMO.dwg		

APPENDIX A



NOTES:

This map is reproduced from or based upon Ordnance Survey material with the permission of Ordnance Survey on behalf of the Controller of Her Majesty's Stationery Office (c) Crown Copyright. Unauthorised reproduction infringes Crown Copyright and may lead to prosecution or civil proceedings. London Borough of Harrow 100019206.

Harrow
COUNCIL
LONDON

COMMUNITY & ENVIRONMENT
TRANSPORTATION

P.O. Box 39, Civic Centre,
Harrow, Middlesex. HA1 2XA
Tel: 020 8663 5611
Fax: 020 8420 9611

A	Initial issue to DP for TMO drafting	25/5/11	ANS	Project
B	Revised for TARSAP recommendation	23/8/11	ANS	Marlborough Hill CPZ consultation
Designation		Date	Sign	Title
				TMO Plan 2 of 3

Scale	1:1000	Drawn	ANS	Checked
Drawing no	@ A3	Date	25/5/11	PN
T/DWG/000027/B				

Autocad file
... \CPZ\Wealdstone\Marlborough Hill
\Drawings\TMO.dwg

APPENDIX A



Double Yellow Line to be removed.
 Replaced with 'No Waiting,
 Mon-Sat 8am-6.30pm.'

NOTES:
 This map is reproduced from or based upon Ordnance Survey material with the permission of Ordnance Survey on behalf of the Controller of Her Majesty's Stationery Office (c) Crown Copyright. Unauthorised reproduction infringes Crown Copyright and may lead to prosecution or civil proceedings. London Borough of Harrow 100019206.

Harrow
COUNCIL
 LONDON

COMMUNITY & ENVIRONMENT
 TRANSPORTATION

P.O. Box 39, Civic Centre,
 Harrow, Middlesex, HA1 2XA
 Tel: 020 8663 5611
 Fax: 020 8420 9611

A B	Initial issue to DP for TMO drafting Revised for TARSAP recommendation	25/5/11 23/8/11	ANS ANS	Sign	Project Marlborough Hill CPZ consultation	Title TMO Plan 3 of 3	Scale 1:500 @ A3	Drawing no T/DWG/000028/B	Drawn ANS	Date 25/5/11	Checked PN